




















- 1 First School in Upper Clutha
- 2 Upper Punt
[Click here to learn more](#)
- 3 Lower Punt
[Click here to learn more](#)
- 4 Dean's Bank
[Click here to learn more](#)
- 5 Ferryman's Cottage
[Click here to learn more](#)
- 6 First House in Upper Clutha area
- 7 Historic Cemetery
- 8 James Horn Bridge
- 9 Templeton House

-  Main Highway
-  Campsite
-  Main Roads
-  Food Outlet
-  Roads
-  Cafes
-  Unsealed Roads
-  Parking
-  Parks & Reserves
-  Toilets
-  Walking Track
-  Defibrillator
-  Mountain Bike Track
-  Boat Ramp
-  Community Orchard
-  Recycling/Rubbish Bins

 **Emergency**
In case of an
emergency, dial 111

**Bikers to give way to walkers on
shared paths and keep their
speed down.**